

# GEOPLUNGE RULES



# Spring 2022 Virtual Tournament

---

**LEVEL 1**  
**LOGISTICS AND RULES**

# GeoPlunge Spring 2022 Tournament Dates

## LEVEL 1

**[REGISTER HERE!](#)**

---

**DATES** (play once, twice, three sessions, or the whole season, whatever you prefer):

- March 23 (Tuesday): Focus is on states in the Eastern Time Zone
- March 30 (Tuesday): Focus is on states in the Central Time Zone
- April 6 (Tuesday): Focus is on states in Mountain and Pacific Time Zones PLUS Hawaii and Alaska
- April 27 (Tuesday): Tournament of Champions (students play real geographers)- Focus is on all the states

**TIME: ALL SESSIONS WILL BE APPROXIMATELY 30 MINUTES AND WILL BEGIN AT 4:00 PM ET\***

# GeoPlunge 2020 Tournament Logistics

## LEVEL 1

[REGISTER HERE!](#)

---

- Players will log-on to Zoom at the 4:00 PM ET tournament time using a Player name. Throughout the tournament, they will see the questions on Zoom and vote on Kahoot!
- Once they log-on to Zoom, they will receive a PIN for the Kahoot! game.
- Using the PIN, they will log into Kahoot! with a phone or on a split screen on their computer..
- Each 30-minute session will consist of 25 questions from easy-to-learn games  
(see the following pages for details on how each game will be played) OR [CLICK HERE](#) to watch a 4-minute video:
  - 6 State IQ
  - 6 Dashing States
  - 6 BorderUp
  - 6 Play the Ranks
  - The last question will be a fun trivia question

Everyone is a winner just by playing and having fun while learning and each player will receive a GeoPlunge Certificate.

Each week we will recognize at least the top 3 players and schools.

## ROUND 1 -- STATE IQ

### Sample Question on Next Page

#### How to Play:

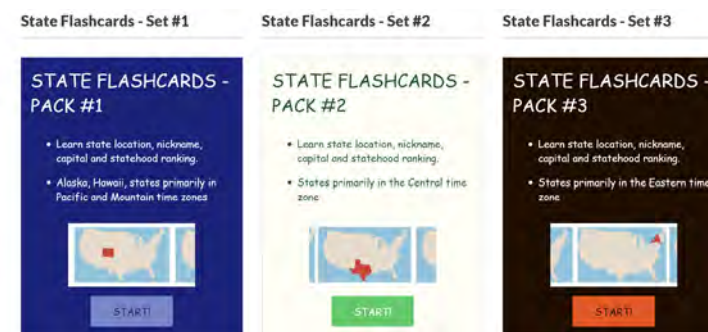
- We give 2 clues - the first letter of the capital and 1 border state
- The students guess the state from 4 options given

#### What students need to know:

- States/capitals
- Border states
- It's OK if they use a map as a resource while playing, but it's a race so the more they know, the faster they can go!


#### Free study resources:

- Our [Kids' Zone](#) has flashcards covering each state broken down by time zone
- [Click here for downloadable maps](#)



## SAMPLE STATE IQ QUESTION

STATE IQ: The Capital begins with A and New Hampshire is a border state.



GeoPlunge

<input type="checkbox"/> Georgia	<input type="checkbox"/> Massachusetts
<input checked="" type="checkbox"/> Maine	<input type="checkbox"/> New Jersey

## ROUND 2 - DASHING STATES

### Sample Question on Next Page

#### How to Play:

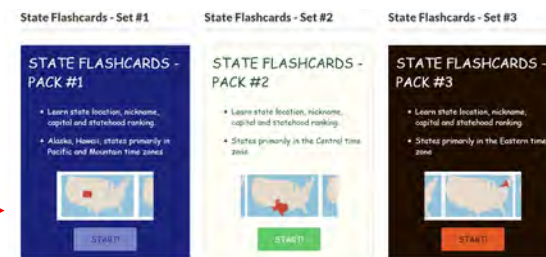
- We show 3 numbered state map cards with 1 state colored in red on each card
- The students choose the option that places the states in alphabetical order correctly

#### What students need to know:

- Where the states are on the map
- It's OK if they use a map as a resource while playing, but it's a race so the more they know, the faster they can go!

#### Free study resources:

- Our [Kids' Zone](#) has flashcards covering each state broken down by time zone
- [Click here for downloadable maps](#)



## SAMPLE DASHING STATES QUESTION

Choose the answer with the states in alphabetical order



▲ 1, 2, 3

◆ 1, 3, 2

● 2, 1, 3

■ 3, 1, 2

## ROUND 3 - BORDER UP

### Sample Questions on Next Pages

#### How to Play:

- We show 4 state cards and players look for “winning groups.”  
**A “winning group” is a group of 3 cards in which one state borders the other two.**
- Here are the answer options:
  - Players choose the 3 specific states that form a “winning group”
    - **This option is correct ONLY if there are just 3 cards that form a “winning group”**
  - OR if all 4 cards can be part of a “winning group” pick the “MORE THAN ONE” option
  - OR if there is no “winning group” pick NONE
    - Note that a “winning group” is never 2 states, it is always 3 states.

#### What students should know:

- Where the states are on the map  
(the border states are listed in the question, but it could be useful to have a map as an added visual)
- It’s OK to use a map as a resource while playing, but it’s a race so the more players know, the faster they can go!

#### Free study resources:

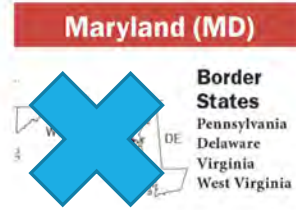
- [Click here for downloadable maps](#)



# SAMPLE BORDER UP QUESTION - Here there is only 1 way to form a "winning group"

## BORDER UP: Find the "winning groups"

Maryland does not border any of the other states, so it is NOT part of a "winning group"



Kentucky, Indiana and Ohio all border each other and form a "winning group"

▲ Ohio, Maryland, Kentucky

◆ Indiana, Kentucky, Ohio

● More than one

■ None

# SAMPLE BORDER UP QUESTION - Here there is more than 1 way to form a "winning group"

## BORDER UP: Find the "winning groups"

Here, all 4 cards can be part of at least one "winning group" of 3 so the answer is more than one.

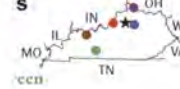
- WV, OH, KY
- IN OH, WV

### West Virginia (WV)



**Border States**  
Pennsylvania  
Maryland  
Ohio  
Virginia  
Kentucky

### Kentucky (KY)



**Border States**  
Ohio  
West Virginia  
Virginia  
Tennessee  
Missouri  
Illinois  
Indiana

### Ohio (OH)



**Border States**  
Pennsylvania  
West Virginia  
Kentucky  
Indiana  
Michigan

### Indiana (IN)



**Border States**  
Michigan  
Ohio  
Kentucky  
Illinois

▲ Ohio, West Virginia, Kentucky

◆ Indiana, Kentucky, Ohio

● More than one


■ None

## ROUND 4 - PLAY THE RANKS

How to Play:

In this game, we are focusing on the state rankings:  
Statehood, Population and Size (see card to the right)

- Our clue will give the following information about a base card:  
(In the following example, New Hampshire will be the base card)
  - Whether we are playing closer to 1 or 50
  - The name of the state we are playing
  - The ranking category of Statehood, Population or Size
- The correct answer will depend on whether we are playing Closer to 1 or Closer to 50
- We will show you what we mean in the next slides

New Hampshire (NH)		
<b>Statehood</b> 9 June 21, 1788		<b>Population</b> 42
<b>PATOS</b> None	<b>Size</b> 46 9.3K sq. mi 4%	<b>Censuses</b> 2000 1.2M 2010 1.3M <b>Elec. Votes</b> 4

Three blue arrows point to the Statehood, Population, and Size ranking categories on the card.

## ROUND 4 - PLAY THE RANKS

### Sample Questions on Next Pages

- **EXAMPLE:** In this example, New Hampshire is the base card, but we will not show it face-up.

#### **This is the information we give:**

#### **New Hampshire, Statehood, Playing closer to 1**

- New Hampshire is ranked 9<sup>th</sup> in statehood (this is easily found in our state charts).
- Once you know the base card's ranking, look at all the answer options and identify those that have a statehood ranking closer to 1 than New Hampshire (1-8).
- In this example, if more than 1 option exists where the statehood ranking is closer to 1 than New Hampshire's ranking, pick the option that is closest to New Hampshire.

#### **What students should know:**

- The Statehood, Size and Population rankings. Players do not have to memorize this information. They can use the rankings chart we provide.

#### **Free study resources:**

- If students want to learn the rankings, the information is contained in ABC's of States in our [Kids' Zone](#). Note population rankings are based on when the cards were printed.

## SAMPLE PLAY THE RANKS QUESTION

### PLAY THE RANKS: New Hampshire, Statehood, **Playing closer to 1**

NH ranks 9<sup>th</sup> in statehood. Looking at the options below, only Maryland and New Jersey have statehood rankings closer to 1 than New Hampshire's ranking. So those are the only options to consider.



Just focusing on Maryland and New Jersey, Maryland's statehood ranking is closer to NH's statehood ranking so that is the right answer.

State	Statehood Rank	Population	Size	Censuses
Maryland (MD)	7	19	42	2000 5.3M 2010 5.8M
New Jersey (NJ)	3	11	47	2000 8.4M 2010 8.8M
Ohio (OH)	17	7	34	2000 11.4M 2010 11.5M
Florida (FL)	27	3	22	2000 16.0M 2010 18.8M















## SAMPLE PLAY THE RANKS QUESTION

Washington, Size, Playing **closer to 50**

Here we are playing **Size and Closer to 50**. Washington ranks 18<sup>th</sup> in size. Looking at the options below, only Hawaii's size is closer to 50 than Washington's size. So, Hawaii is the correct answer.



Hawaii (HI)	Wyoming (WY)																																																
<table border="1"><tr><td>Statehood</td><td>50</td><td>Population</td><td>40</td></tr><tr><td>Aug. 21, 1959</td><td></td><td></td><td></td></tr><tr><td>PATOS</td><td><b>Size 43</b></td><td>Census</td><td></td></tr><tr><td>Dwight D. Eisenhower</td><td>11K sq. mi</td><td>2000 1.2M</td><td></td></tr><tr><td>34<sup>th</sup> President</td><td>41% H<sub>2</sub>O</td><td>2010 1.4M</td><td></td></tr><tr><td></td><td></td><td>Elec. Votes 4</td><td></td></tr></table>	Statehood	50	Population	40	Aug. 21, 1959				PATOS	<b>Size 43</b>	Census		Dwight D. Eisenhower	11K sq. mi	2000 1.2M		34 <sup>th</sup> President	41% H <sub>2</sub> O	2010 1.4M				Elec. Votes 4		<table border="1"><tr><td>Statehood</td><td>44</td><td>Population</td><td>50</td></tr><tr><td>July 10, 1890</td><td></td><td></td><td></td></tr><tr><td>PATOS</td><td><b>Size 10</b></td><td>Censuses</td><td></td></tr><tr><td>Benjamin Harrison</td><td>98K sq. mi</td><td>2000 494K</td><td></td></tr><tr><td>23<sup>rd</sup> President</td><td>1% H<sub>2</sub>O</td><td>2010 564K</td><td></td></tr><tr><td></td><td></td><td>Elec. Votes 3</td><td></td></tr></table>	Statehood	44	Population	50	July 10, 1890				PATOS	<b>Size 10</b>	Censuses		Benjamin Harrison	98K sq. mi	2000 494K		23 <sup>rd</sup> President	1% H <sub>2</sub> O	2010 564K				Elec. Votes 3	
Statehood	50	Population	40																																														
Aug. 21, 1959																																																	
PATOS	<b>Size 43</b>	Census																																															
Dwight D. Eisenhower	11K sq. mi	2000 1.2M																																															
34 <sup>th</sup> President	41% H <sub>2</sub> O	2010 1.4M																																															
		Elec. Votes 4																																															
Statehood	44	Population	50																																														
July 10, 1890																																																	
PATOS	<b>Size 10</b>	Censuses																																															
Benjamin Harrison	98K sq. mi	2000 494K																																															
23 <sup>rd</sup> President	1% H <sub>2</sub> O	2010 564K																																															
		Elec. Votes 3																																															
<table border="1"><tr><td>Statehood</td><td>43</td><td>Population</td><td>39</td></tr><tr><td>July 3, 1890</td><td></td><td></td><td></td></tr><tr><td>PATOS</td><td><b>Size 14</b></td><td>Censuses</td><td></td></tr><tr><td>Benjamin Harrison</td><td>84K sq. mi</td><td>2000 1.3M</td><td></td></tr><tr><td>23<sup>rd</sup> President</td><td>1% H<sub>2</sub>O</td><td>2010 1.6M</td><td></td></tr><tr><td></td><td></td><td></td><td></td></tr></table>	Statehood	43	Population	39	July 3, 1890				PATOS	<b>Size 14</b>	Censuses		Benjamin Harrison	84K sq. mi	2000 1.3M		23 <sup>rd</sup> President	1% H <sub>2</sub> O	2010 1.6M						<table border="1"><tr><td>Statehood</td><td>45</td><td>Population</td><td>33</td></tr><tr><td>Jan. 4, 1896</td><td></td><td></td><td></td></tr><tr><td>PATOS</td><td><b>Size 13</b></td><td>Censuses</td><td></td></tr><tr><td>Grover Cleveland</td><td>85K sq. mi</td><td>2000 2.2M</td><td></td></tr><tr><td>24<sup>th</sup> President</td><td>3% H<sub>2</sub>O</td><td>2010 2.8M</td><td></td></tr><tr><td></td><td></td><td></td><td></td></tr></table>	Statehood	45	Population	33	Jan. 4, 1896				PATOS	<b>Size 13</b>	Censuses		Grover Cleveland	85K sq. mi	2000 2.2M		24 <sup>th</sup> President	3% H <sub>2</sub> O	2010 2.8M					
Statehood	43	Population	39																																														
July 3, 1890																																																	
PATOS	<b>Size 14</b>	Censuses																																															
Benjamin Harrison	84K sq. mi	2000 1.3M																																															
23 <sup>rd</sup> President	1% H <sub>2</sub> O	2010 1.6M																																															
Statehood	45	Population	33																																														
Jan. 4, 1896																																																	
PATOS	<b>Size 13</b>	Censuses																																															
Grover Cleveland	85K sq. mi	2000 2.2M																																															
24 <sup>th</sup> President	3% H <sub>2</sub> O	2010 2.8M																																															

# WE'RE HERE TO HELP

---

We are happy to walk you through the games or answer any other questions.

Contact us any time!

Robin G. Hayutin  
Executive Director  
LearningPlunge Inc.  
571-216-7712  
[info@learningplunge.org](mailto:info@learningplunge.org)

**Need more training? Contact us to set up a free training call.**



LEARNINGPLUNGE®

**REGISTRATION HERE!**